





-  LNG Vessel Transit Route
-  Zone 1 - 500 meters
-  Zone 2 - 1600 meters
-  Zone 3 - 3500 meters



LNG Vessel Transit Route

Base Map: NOAA Charts 13325, 13392 and 13394

Figure 1