Map 11:
Level of Service (LOS) for Route 1 between Route 9 and Dennysville

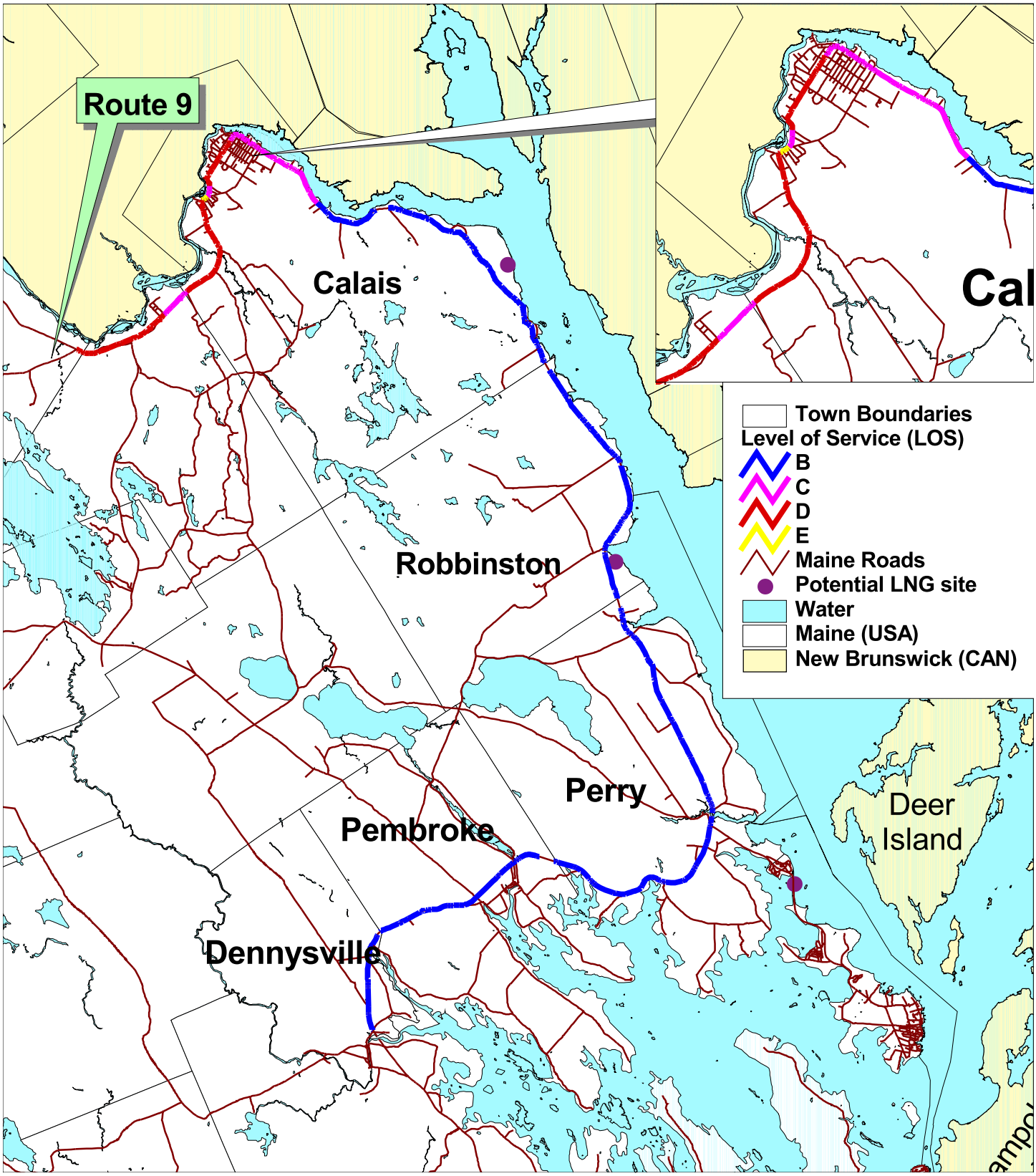

Map #12:
Jurisdiction of Maine Roads

Map #13:
Minor Collectors
(State Aid Highways)

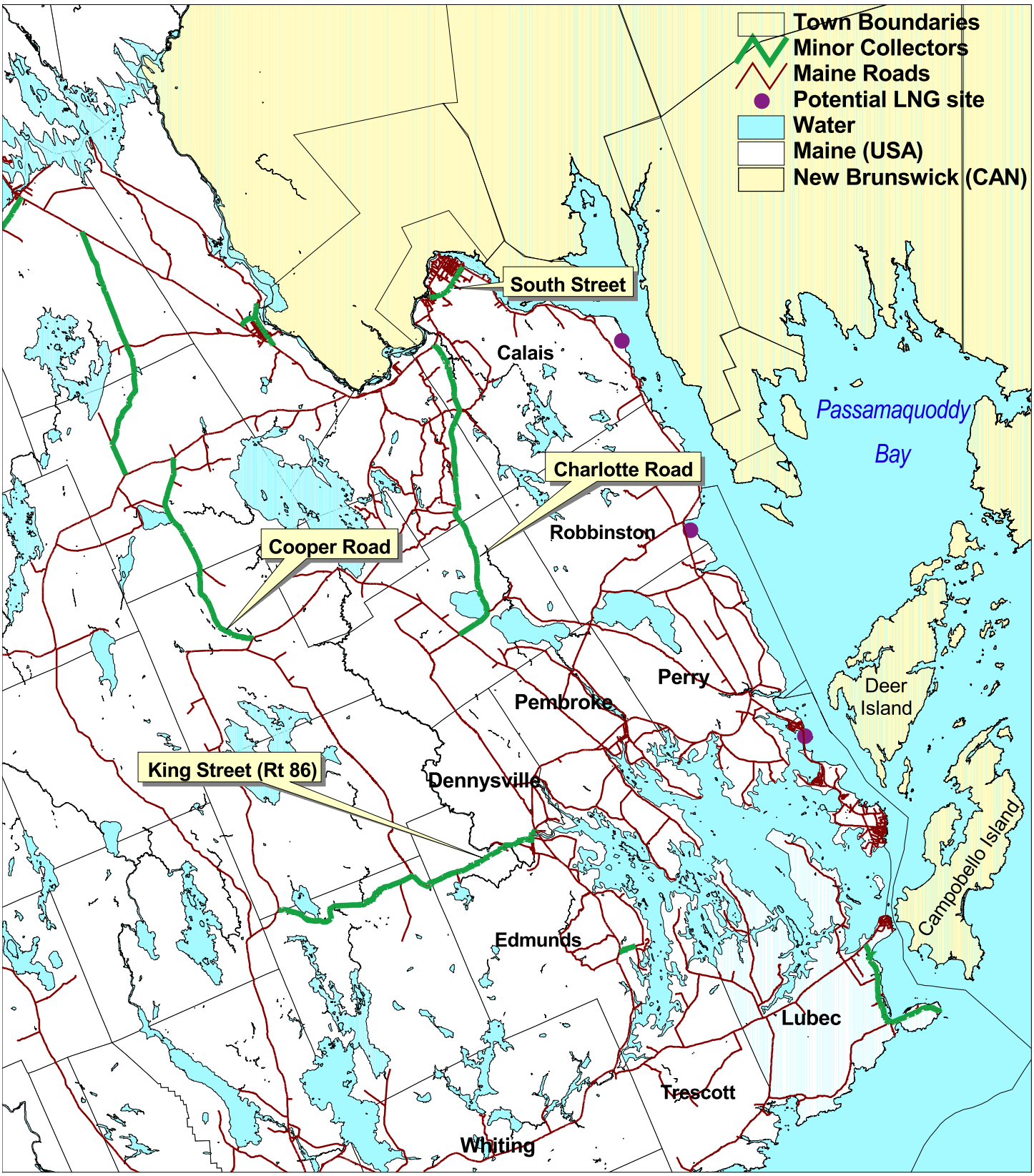

Map #14:
LNG Transit Route and Ferry Crossings

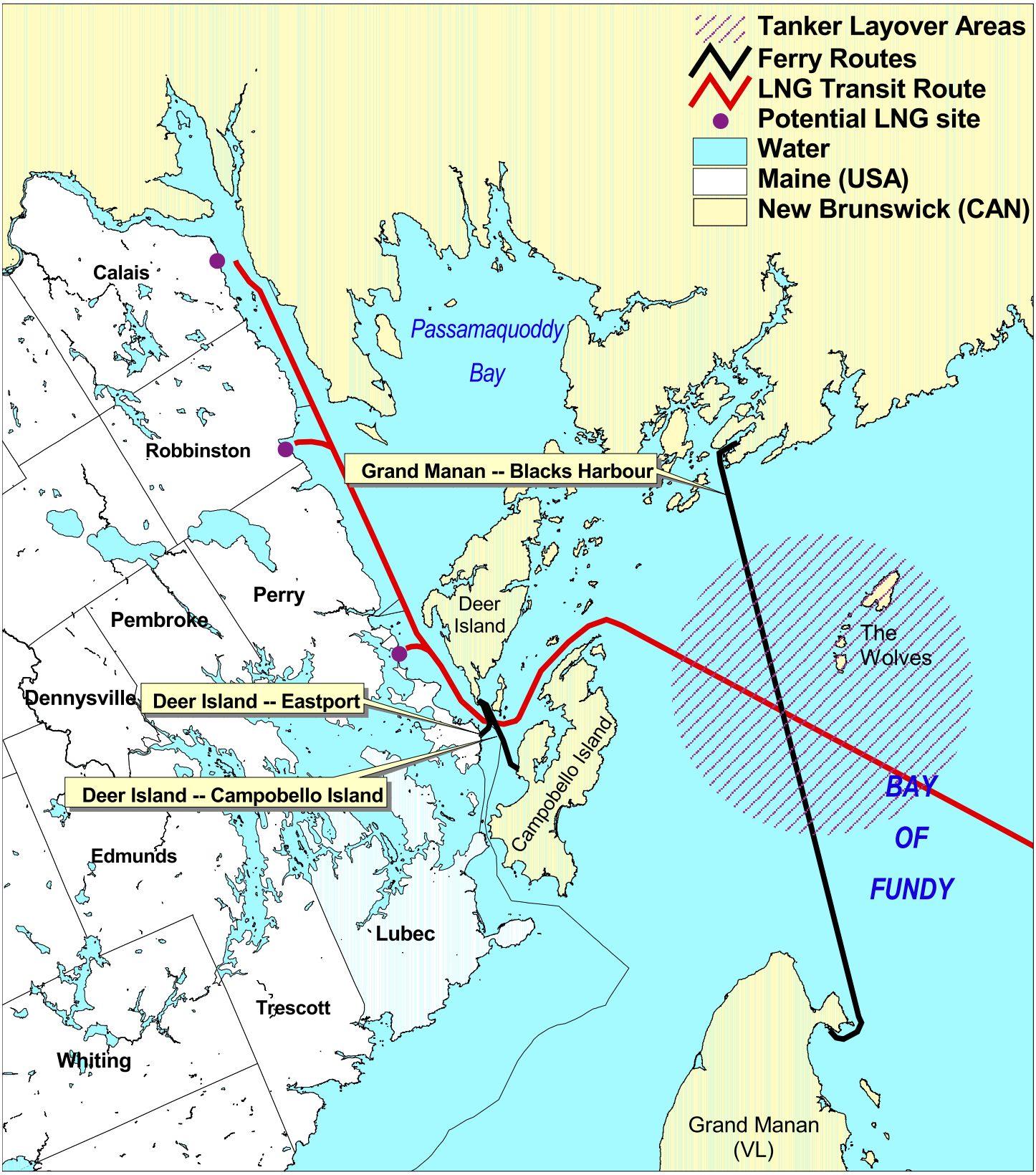

Map #15:
License Data and Fishing Areas for Key Fisheries near LNG Transit Route

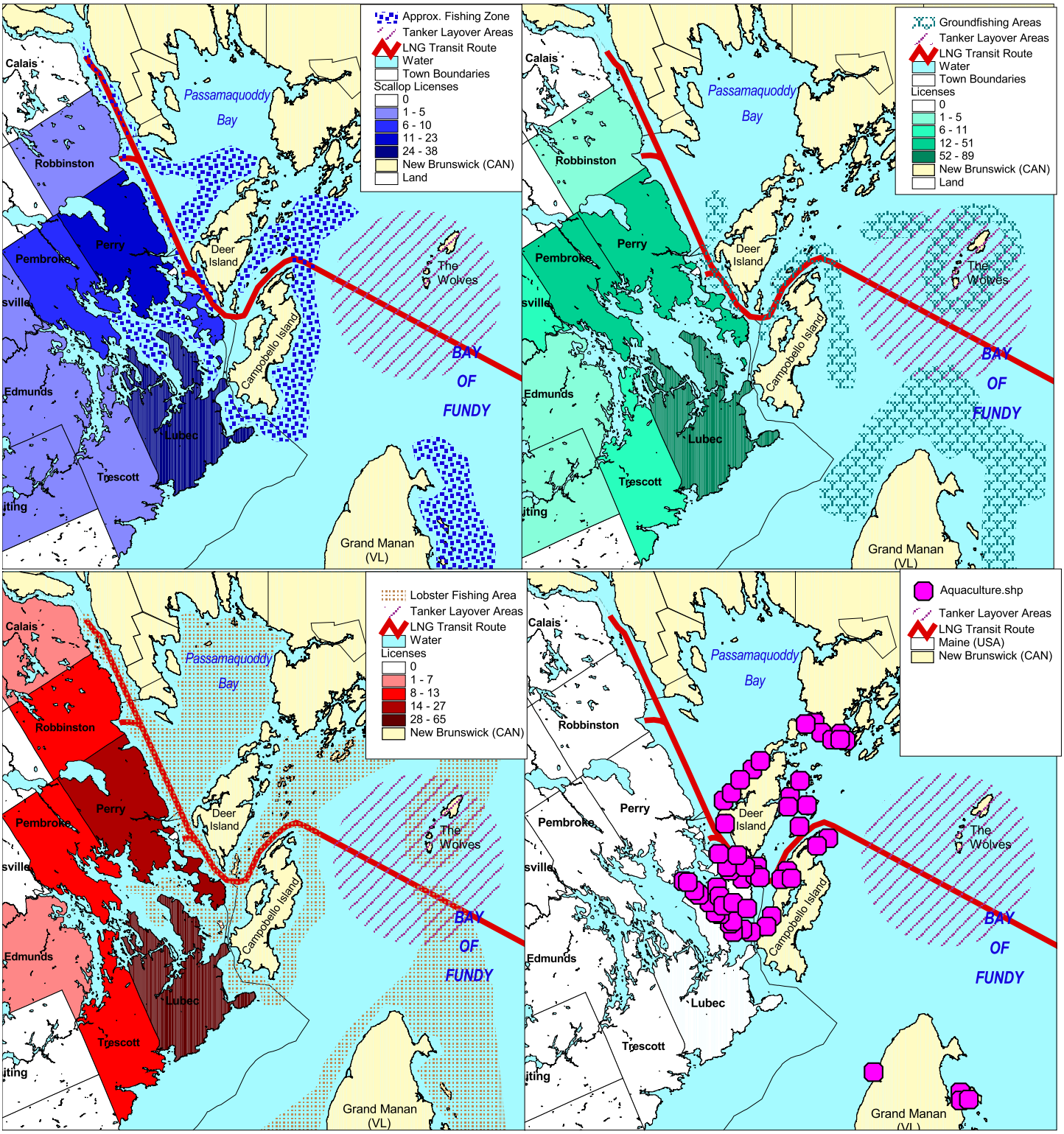

Map #16:
Total Landings and Fishing Areas for Key Fisheries near LNG Transit Route (CAN

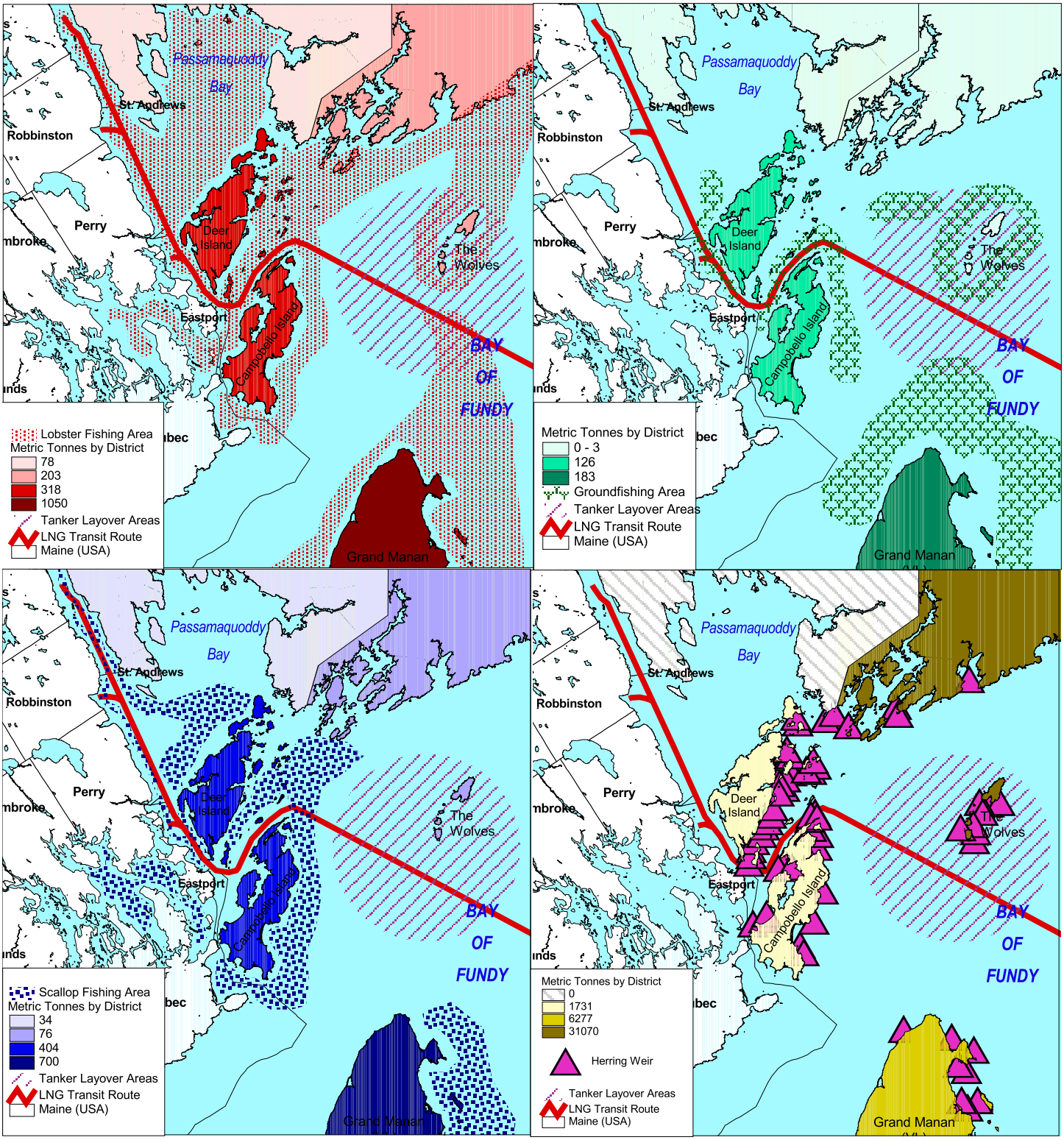

Map #17:
Schools and Fire Stations within 2 miles of Transit Route/Facility

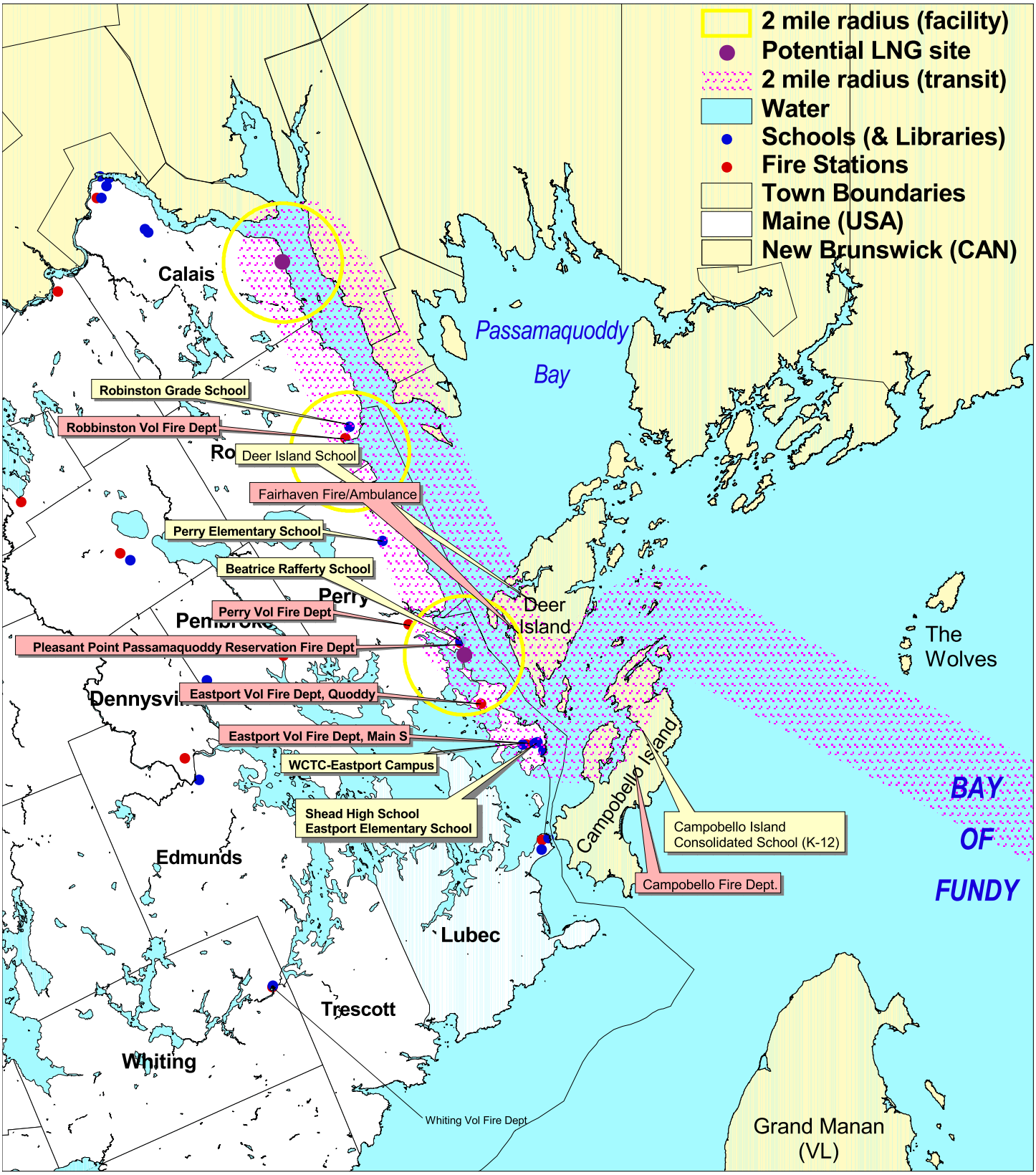

Map #18:
Public U.S. Boat Access Sites

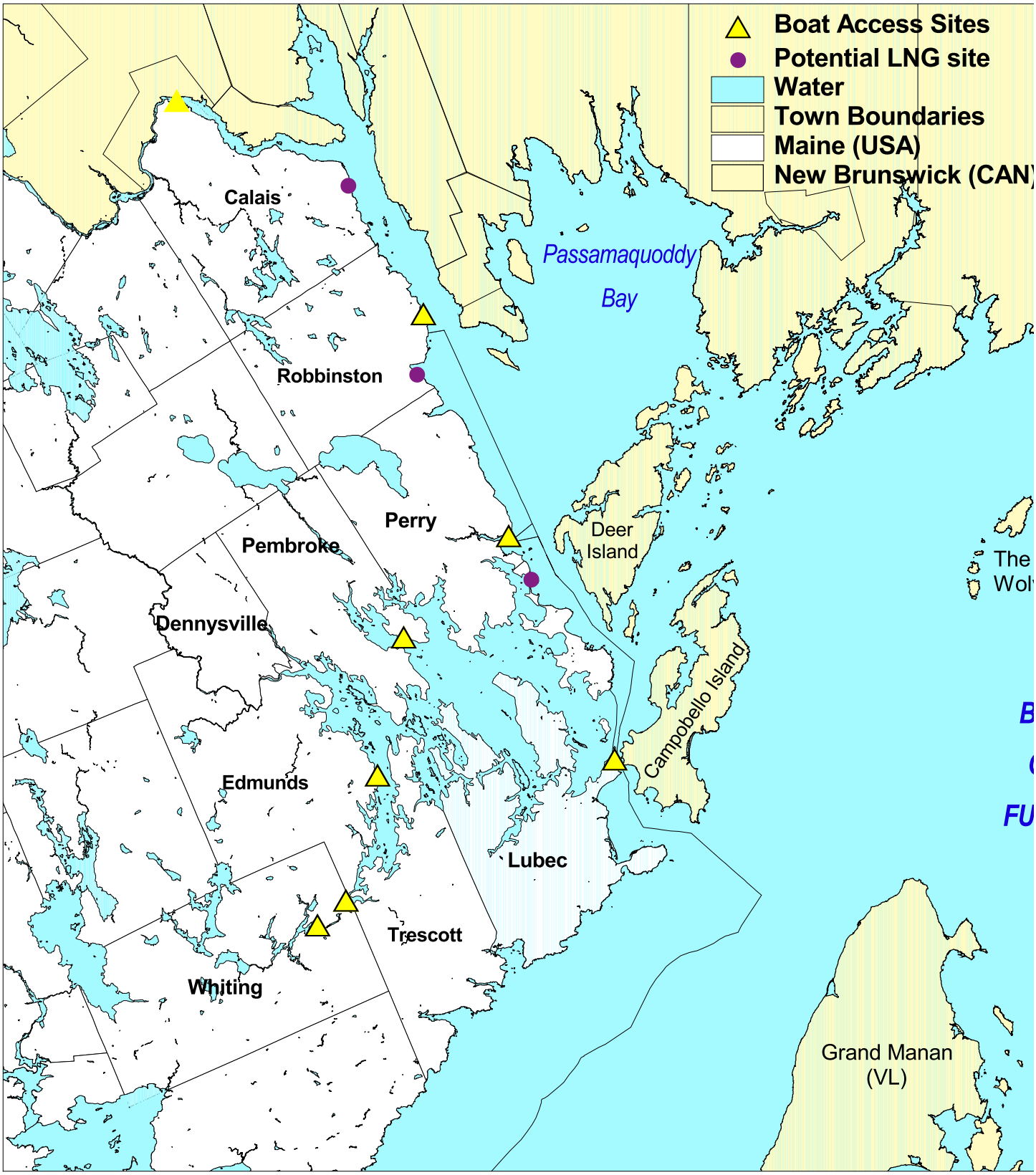
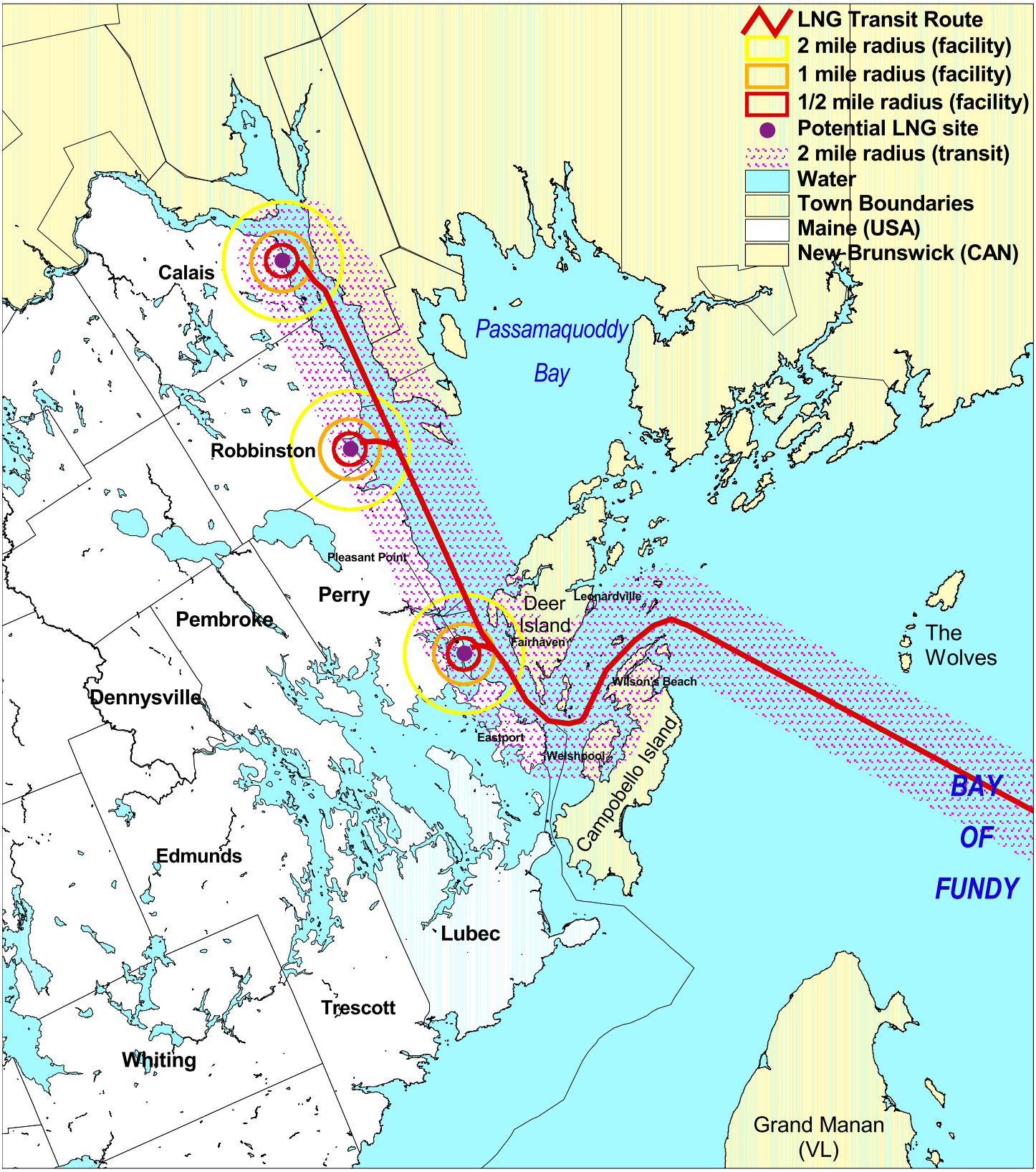
Map #19:
Property Value Impacts Associated with LNG Facilities and Transit Route